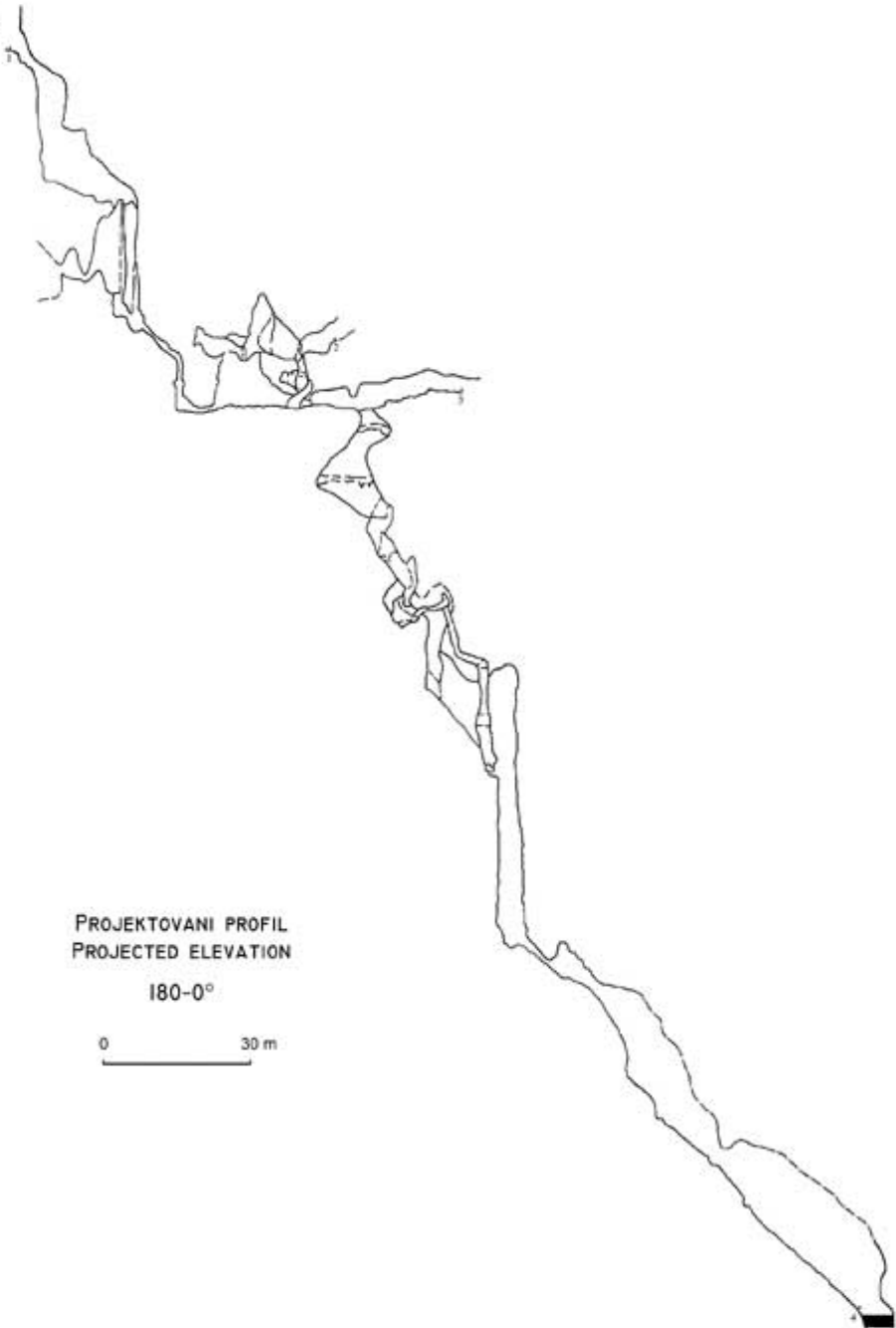


Улас
Entrance



PROJEKOVANI PROFIL
PROJECTED ELEVATION
180-0°



65 | Ракин понор
Rakin Ponor







PLAN



0 50 m

Легенда / Legend:

-  Кречњачки блокови и дробина / Limestone boulders and rubble
-  Периодични подземни ток / Periodic underground stream
-  Језеро / Lake
-  Мерна тачка / Measurement point